



**Directions to Matahari Grill**

39 Baldwin Street, Toronto, ON M5T 1L3, Canada - (416) 596-2832

1.0 km – about 3 mins

**Save trees. Go green!**

Download Google Maps on your phone at [google.com/gmm](http://google.com/gmm)



**A** 101 College St, Toronto, ON M5G 1L7, Canada



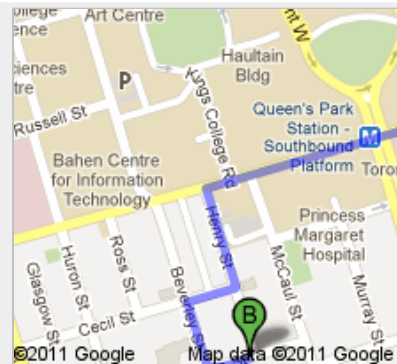
1. Head **west** on **College St** toward **Queens Park Crescent E**  
About 1 min

go 500 m  
total 500 m



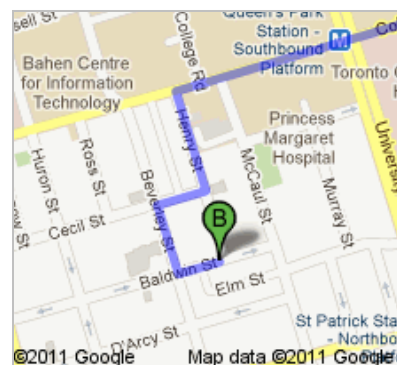
**←** 2. Take the 3rd left onto **Henry St**

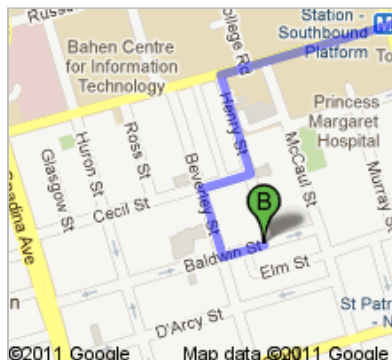
go 200 m  
total 700 m



**↗** 3. Take the 1st right onto **Cecil St**

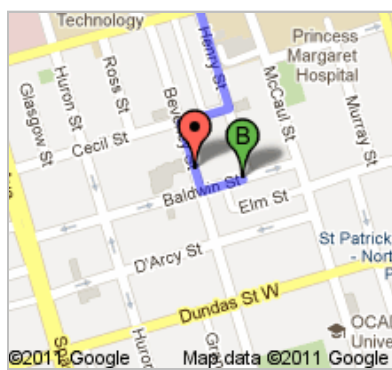
go 99 m  
total 800 m



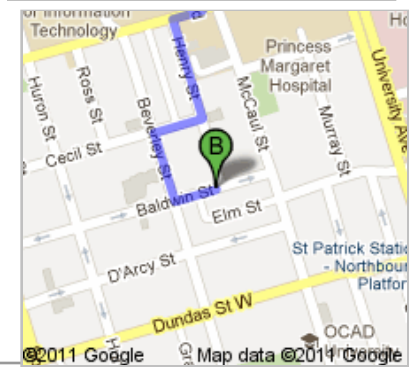


5. Take the 1st left onto **Baldwin St**  
Destination will be on the right

go 83 m  
total 1.0 km



**B** **Matahari Grill**  
39 Baldwin Street, Toronto, ON M5T 1L3,  
Canada - (416) 596-2832



These directions are for planning purposes only. You may find that construction projects, traffic, weather, or other events may cause conditions to differ from the map results, and you should plan your route accordingly. You must obey all signs or notices regarding your route.

Map data ©2011 Google

Directions weren't right? Please find your route on [maps.google.com](http://maps.google.com) and click "Report a problem" at the bottom left.